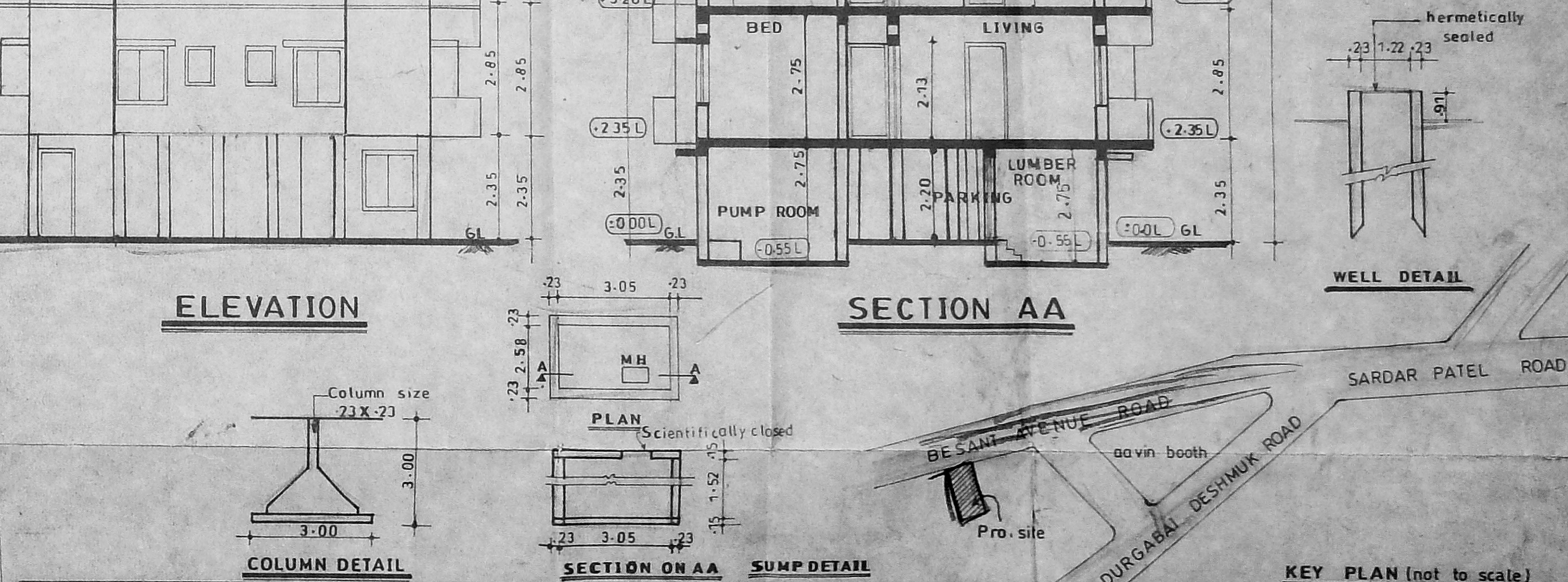
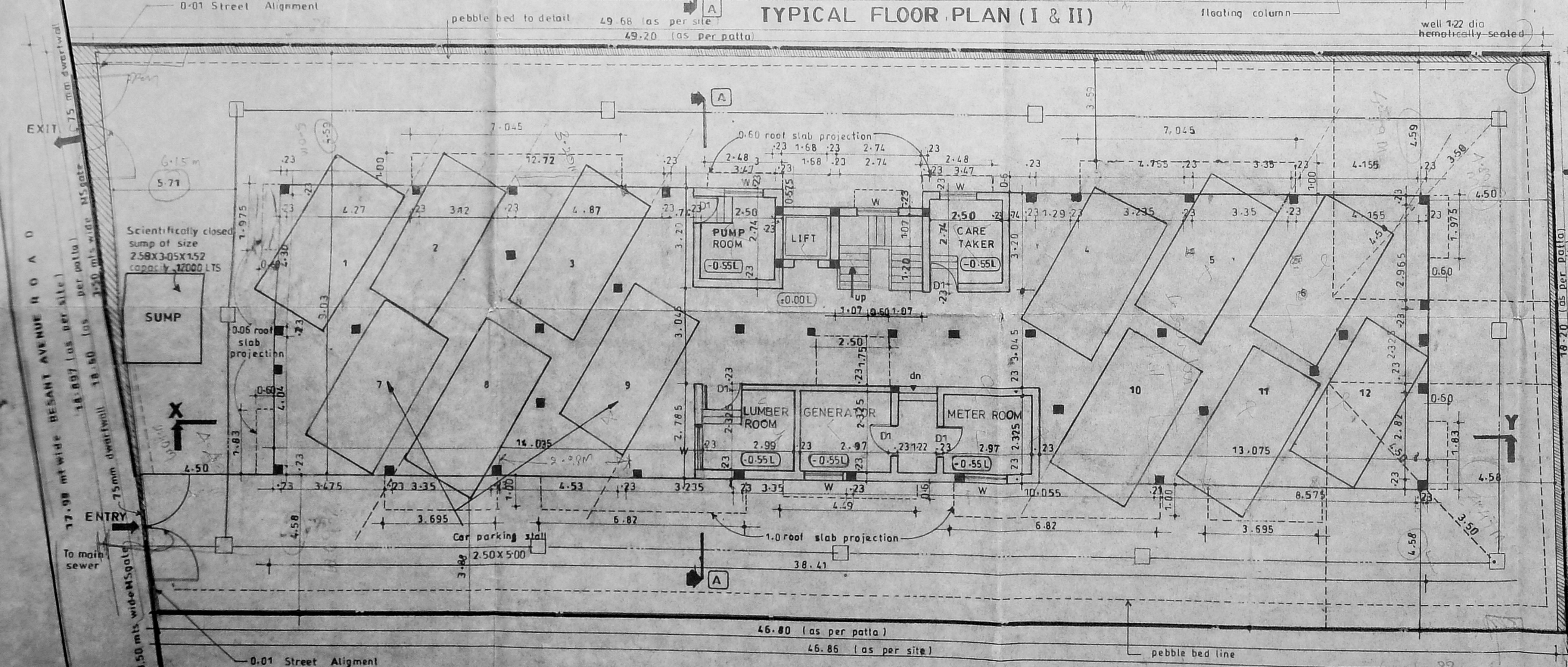
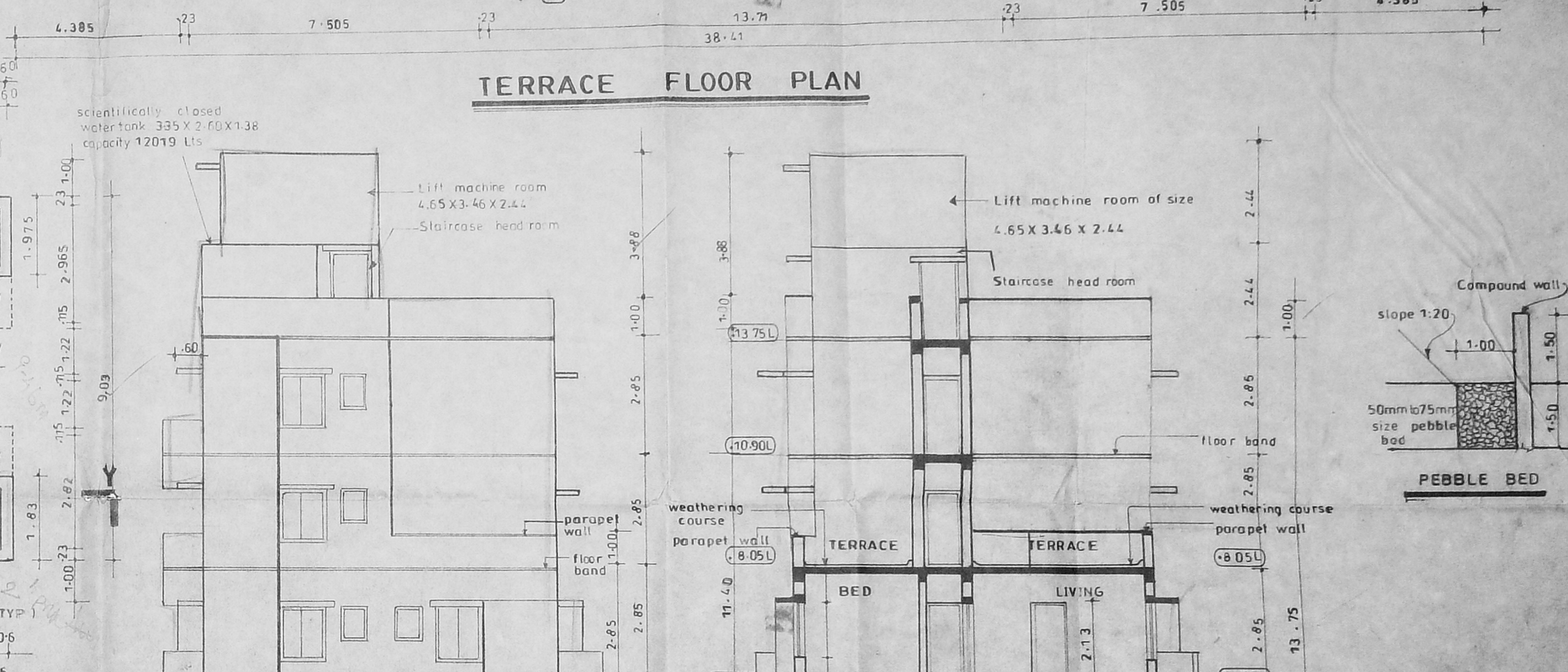
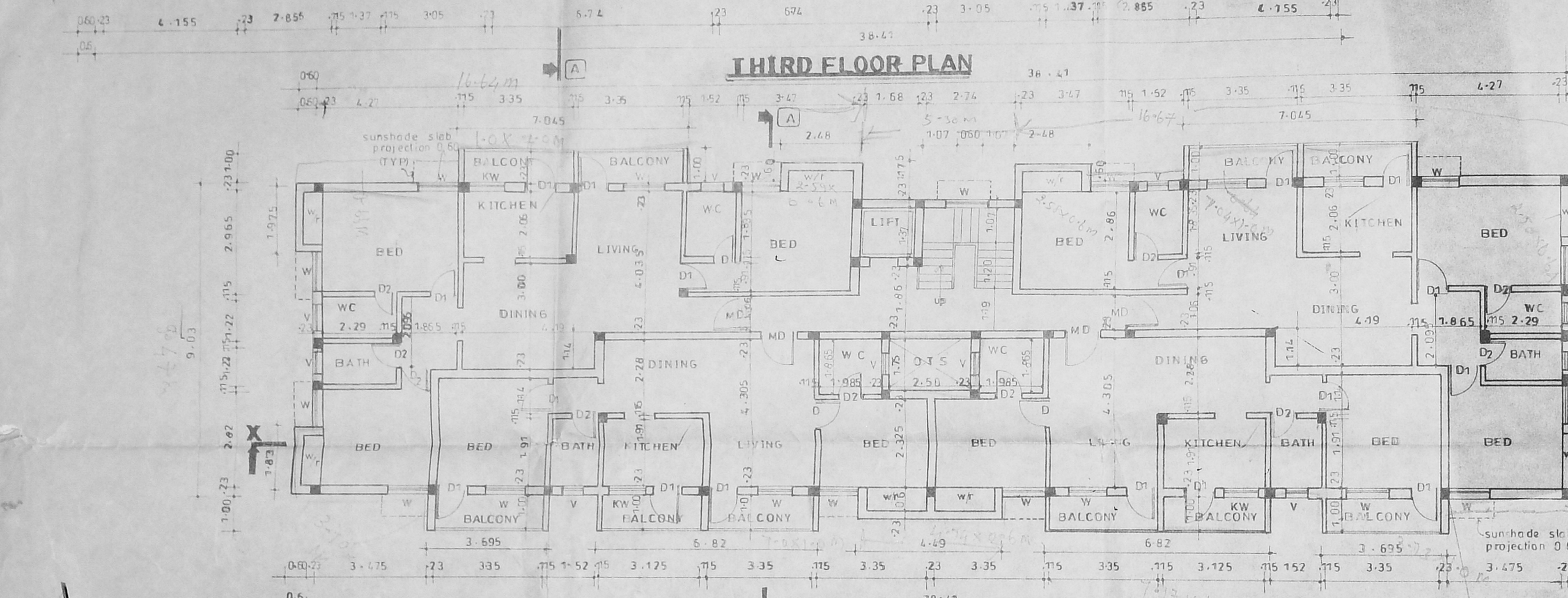
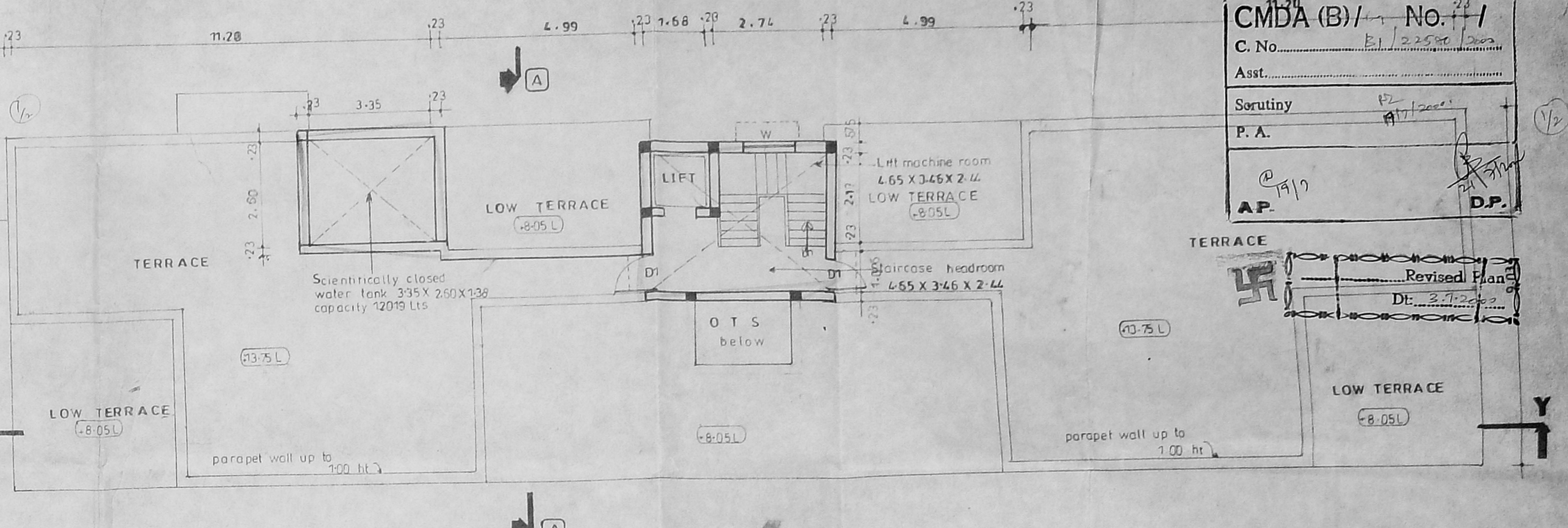
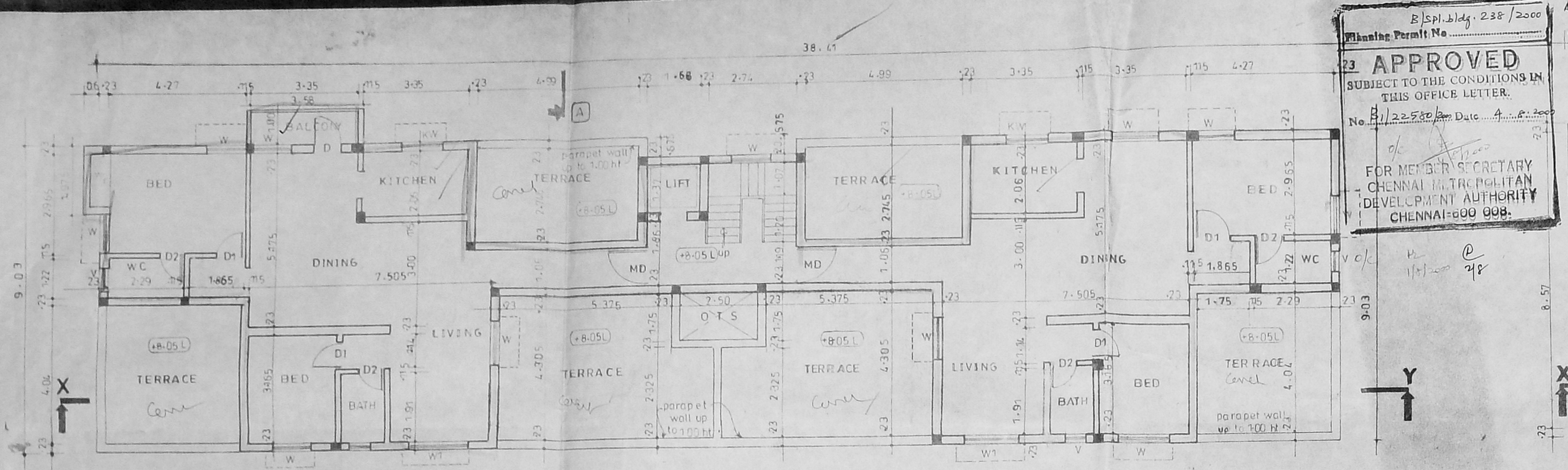


B/Spl. Bldg. 238/2000
 Planning Permit No. 23
APPROVED
 SUBJECT TO THE CONDITIONS IN THIS OFFICE LETTER.
 No. B/1/22530/00 Date: 11/11/2000
 FOR MEMBER SECRETARY
 CHENNAI METROPOLITAN
 DEVELOPMENT AUTHORITY
 CHENNAI-600 008.

CMDA (B) No. 23/1
 C.No. B/1/22530/00
 Asst. _____
 Sorutiny _____
 P. A. _____
 AP. _____
 D.P. _____



PROPOSED BUILDING AT TS NO. 34, BLOCK NO:4, URUR VILLAGE, (FORMERLY S NO 41PT), DOOR NO:29, BESANT AVENUE ROAD, ADYAR, CHENNAI-20.
ZONE - 10.
DIVISION - 152.

AREA STATEMENT	
PLOT AREA AS PER PATTA	875.00 SQ. M
PLOT AREA AS PER SITE	910.489 SQ. M
PLOT AREA AS PER DOC	891.000 SQ. M
Ground Floor	10.856 SQ. M
Typical Floor (2x385-145)	770.290 SQ. M
Third Floor	218.422 SQ. M
Fourth Floor	218.422 SQ. M
Total	1217.990 SQ. M
F.S.I Achieved	- 1.39
Plot coverage	- 44.01%
Non F.S.I Area	- 6834
Car parking	- 12 Nos

COLOUR INDEX	
PROPOSED SITE	
BOUNDARY	
SEWER LINE	
ROAD	
SCHEDULE OF JOINERY	
MD DOOR	1.06 X 2.13
D1 DOOR	0.90 X 2.13
D2 DOOR	0.75 X 2.13
W WINDOW	1.22 X 1.37
W1 -DO-	1.82 X 1.37
KW KITCHEN WINDOW	1.22 X 1.07
V VENTILATOR	60 X 0.91

OWNER POWER AGENT
 S. RAMAKRISHNAN
 CONSULTING CIVIL ENGINEER
 Licensed Surveyor Class-I No. 938
 Corporation of Chennai
 SREE MANSION SF3
 9 RATHNAM STREET
 CHENNAI-600 024
 A.Y. PRABHAKAR

SITE and STILTED CAR PARK cum PART GROUND FLOOR PLAN